

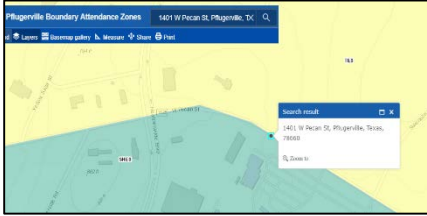

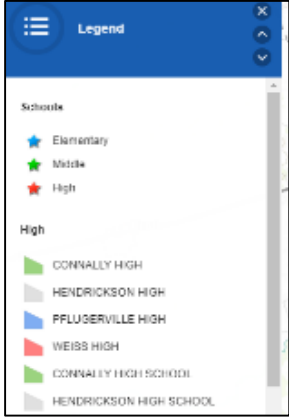

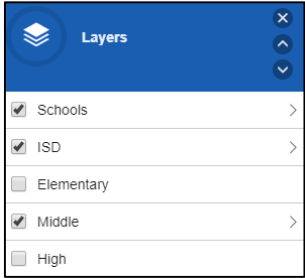





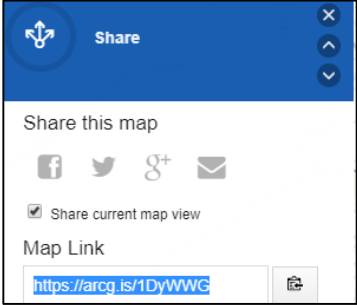





Icon	Description	Pop-up
	<p>The + will allow the user to zoom in on the map while the – zooms out. The house icon will bring the user back to the original map position.</p>	
	<p>The user may enter an address in the space bar and click on the magnifying glass to search for the location on the interactive map.</p> <p>When the user clicks on the magnifying glass, the address will appear on the map with a “search result” box.</p>	
	<p>The Legend displays labels and symbols for layers in the map.</p> <p>When the user clicks on legend, another box will appear that will provide the symbol and color coding information for the map.</p>	
	<p>The Layers icon provides a list of operational layers and their symbols. It allows the user to turn individual layers on and off. Each layer in the list has a check box that allows you to control its visibility.</p> <p>When the user clicks on layers, another box will appear that will allow the user to select district, elementary, middle or high school attendance zones.</p>	

	<p>The Basemap Gallery icon provides a variety of optional basemaps that may be selected by the end user. These maps include aerial images of housing and different street views.</p> <p>When the user clicks on the base map gallery, another box will appear that will allow the user to select a different base map (12 optional basemaps total). The district's shapemaps will be positioned over the users selected basemap.</p>	
	<p>The Measures icon allows the end user to measure the area of a polygon, length of a line, or find the coordinates of a point.</p> <p>When the user clicks on the measure icon, another box will appear that will allow the user to select a point and measure to another point.</p>	
	<p>The Share icon allows the end user to share the map by posting it to your social media account, sending an email with a link, or embedding it in a website or blog. It also provides an easy way to define URL parameters for the app.</p> <p>When the user clicks on the share icon, another box will appear that will the user to send the map link through a variety of methods.</p>	
	<p>The Print icon allows the end user to print current map.</p> <p>When the user clicks on the share icon, another box will appear that will the user to print.</p>	